

Doc#:R 2007 9439
Bk&Pg:RB 3317 883-904
Filed:04-23-2007
02:50:22 PM
Canadian County, OK

DECLARATION OF CONDITIONS, COVENANTS AND RESTRICTIONS
FOR THE FAIRWAYS AT SURREY HILLS TO THE CITY
OF OKLAHOMA CITY, CANADIAN COUNTY, OKLAHOMA

DECLARATION OF CONDITIONS, COVENANTS AND RESTRICTIONS
FOR THE FAIRWAYS AT SURREY HILLS
TO THE CITY OF OKLAHOMA CITY, CANADIAN COUNTY, OKLAHOMA

This Declaration is made this 18th day of April, 2007, by Surrey, LLC.

RECITALS

WHEREAS, Surrey, LLC., hereafter referred to as the "Declarant", are the owners of certain land and improvements (THE FAIRWAYS AT SURREY HILLS) in Canadian County, Oklahoma, which property is more fully described on the attached "Exhibit A", incorporated herein and made a part hereof; and

WHEREAS, the Subject Property has been platted into Lots for separate ownership, subject to these Declarations, which plat has been filed for record on the 22nd day of February, 2007, in the County Clerks office of Oklahoma County at Plat Book 9, page 167-168 ; and

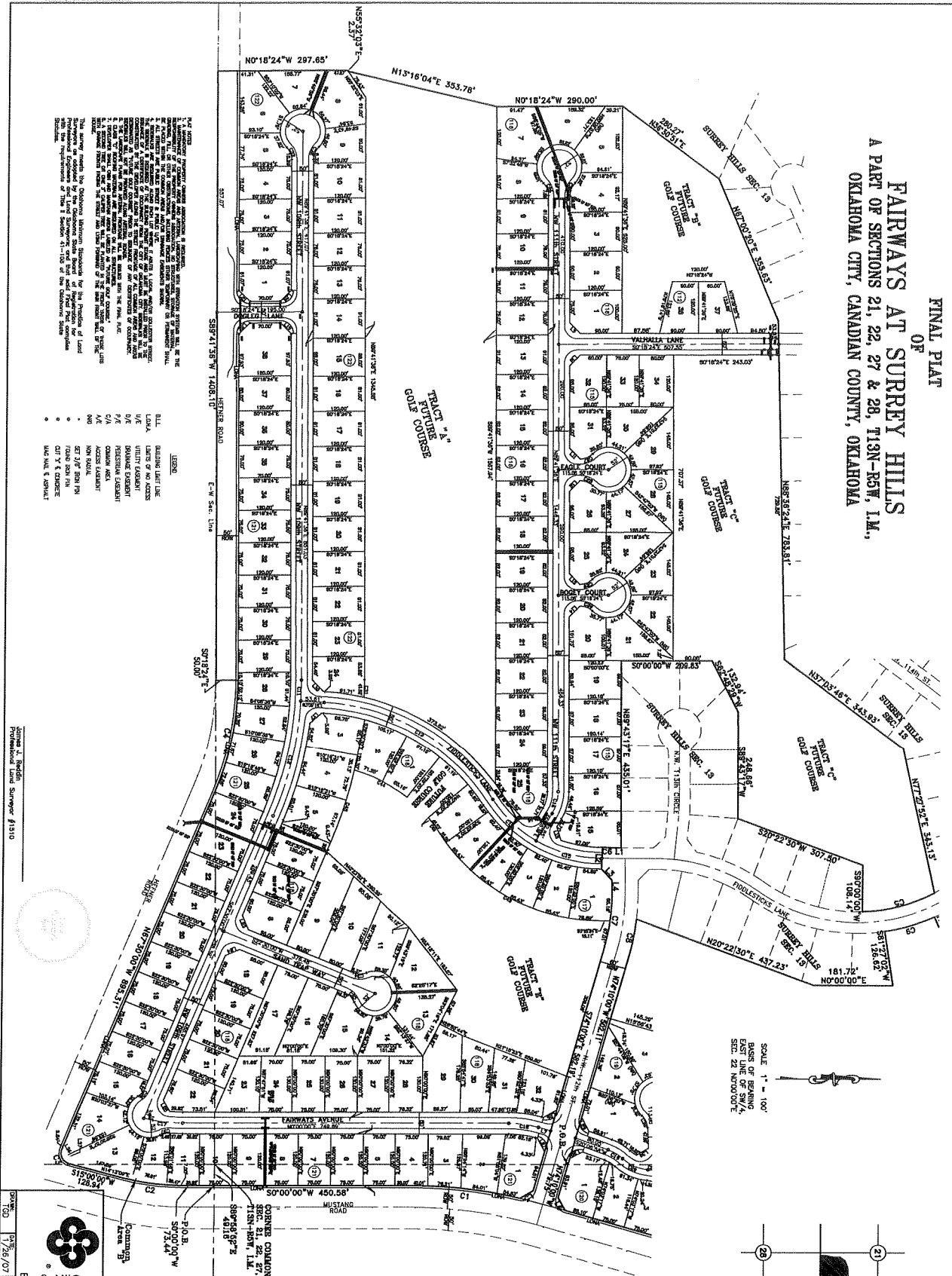
WHEREAS, Declarant desires to submit the Subject Property and the improvements to be constructed thereon to Oklahoma's Real Estate Development Act (Title 60 O.S. 1971, ~~§~~ 851 et seq, as amended); and

WHEREAS, the Declarant was also the owner of an adjacent tract of land previously platted and filed of record in the County Clerks office of Oklahoma County as SURREY HILLS ADDITION NUMBER 13, said plat being filed of record on the 17th day of July, 2002, at Plat Book 8, page 330, and the Owners Certificate and Restrictions ("Owners Restrictions") for the SURREY HILLS ADDITIONS NUMBER 13 being filed on September 10, 2002, at Book 2614, page 41-57, records of the County Clerks office of Canadian County. *Also attached hereto as exhibit "B".*

CAC ML

NOW, THEREFORE, except as specifically stated herein, Declarant does hereby adopt the terms, conditions and provisions set out and contained in the Owners Restrictions filed on September 10, 2002, at Book 2614 page 41-57, as if the terms of the Owners Restrictions are fully set forth herein and does hereby declare that the Subject Property described on Exhibit "A" hereto is subject to those Owners Restrictions, which restrictions, use limitations, obligations, and provisions thereof shall be deemed to run with the land described on Exhibit "A" and shall be for the use and benefit to the Declarant, their successors and assigns and to any person or entity acquiring or owning an interest in the Subject Property and improvements, or any portion thereof, its grantees, successors, heirs, personal representatives, devisees and assigns.

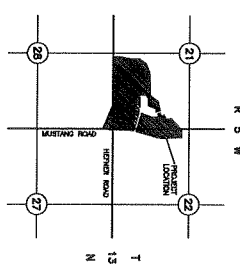
**FINAL PLAT
OF
FAIRWAYS AT SURREY HILLS
A PART OF SECTIONS 21, 22, 27 & 28, T13N-R5W, 1M.,
OKLAHOMA CITY, CANADIAN COUNTY, OKLAHOMA**




1. The survey was made by the Oklahoma State Surveyor for the purpose of creating a final plat for the subdivision of the land shown on the attached map. The survey was made in accordance with the provisions of the Oklahoma Statutes, Title 10, Sections 11-119 and 11-120, and the rules and regulations of the Oklahoma State Surveyor. The survey was made in accordance with the provisions of the Oklahoma Statutes, Title 10, Sections 11-119 and 11-120, and the rules and regulations of the Oklahoma State Surveyor. The survey was made in accordance with the provisions of the Oklahoma Statutes, Title 10, Sections 11-119 and 11-120, and the rules and regulations of the Oklahoma State Surveyor.

- LEGEND**
- B.L.A. BOUNDARY LINE
 - L.A. LINES OF NO ACCESS
 - U/E UTILITY EASEMENT
 - P/E PERSONAL EASEMENT
 - C.A. COMMON AREA
 - S.P. SET BACK
 - F.S.P. FUTURE SET BACK
 - C.V. & C. CHURCH
 - M.M. & A. MANDATORY

SCALE 1" = 100'
BASIS OF BEARING
EAST LINE OF S.W. 1/4,
SEC. 22, N07D00E





Crafton, Tull & Associates, Inc.
 Engineers & Surveyors
 235 N. Massachusetts Street, Suite 200, Oklahoma City, OK 73107
 405.761.6770 Fax: 405.761.6779 www.crafton.com
 CA 973 (PEALS) EXPIRES 6/30/2008

James J. Beagin, Surveyor #1910
Professional Seal Surveyor #1910

DATE: 07/26/07
PROJECT NO: 066002-00

Exhibit "B"

WTA
CB

BOOK PAGE
2614 041

40.00
a
(17)

DECLARATION OF COVENANTS, CONDITIONS, AND RESTRICTIONS OF SURREY HILLS ADDITION NUMBER 13 AT SURREY HILLS TO THE CITY OF OKLAHOMA CITY, CANADIAN COUNTY, OKLAHOMA, A SUBDIVISION OF A PART OF SE/4 OF SECTION 21, THE TOWNSHIP 13 NORTH, RANGE 5 WEST OF THE I.M., CANADIAN COUNTY, OKLAHOMA

THIS DECLARATION, is made on the date hereinafter set forth by SURREY, LLC., hereinafter referred to jointly as "Declarant", "Owner", and "Developer".

WITNESSETH:

WHEREAS, Declarant and Owner are all the owners of certain real property in Canadian County, State of Oklahoma, which is more particularly described as follows:

All Lots and Blocks in SURREY HILLS ADDITION NUMBER 13, Oklahoma City, Canadian County, Oklahoma, according to the recorded plat.

NOW THEREFORE, Declarant and Owner hereby declare that all of the property described above shall be held, sold and conveyed subject to the following easements, restrictions, covenants and conditions which are for the purpose of protecting the value and desirability of, and which shall run with the real property and be binding upon all parties having any right, title or interest in the described properties or any part hereof, their heirs, successors and assigns, and shall inure to the benefit of each owner thereof.

Num. Index _____
B. & P.N. Index _____
Margin _____

LAND USE RESTRICTIONS

Section 1. Use. The Lots in SURREY HILLS ADDITION NUMBER 13 shall be used for private residence purposes only. No store or business, no gas or automobile service station, no flat, duplex, or apartment house, though intended for residence purposes, and no building of any kind whatsoever shall be erected or maintained thereon, except private dwelling houses, and such dwelling house being designated for occupancy by a single family in its entirety.

Section 2. Nuisance. No noxious or offensive activity shall be carried on upon any Lot, nor shall anything be done thereon which may be or may become a nuisance or annoyance to the neighborhood.

Section 3. Architecture. Complete elevation for any structure proposed to be erected must first be submitted to the Developer and written approval thereof obtained from the Developer prior to the commencement of any construction upon each and all of the Lots.

Section 4. Size and Height. No building site shall have less than 6,000 square feet. No residence shall have less than 2,000 square feet. All residences shall be limited to two (2) stories and shall have a minimum of 800 square feet on the first floor.

Section 5. Materials.

a) Except where the Developer grants the right to deviate from the following requirements, the principle exterior of any residence shall be at least eighty-five (85%) percent brick or stone, and fifteen (15%) percent may be of frame or other materials which will blend together with the brick or stone to be used, but in no event shall a continuing wall consisting of fifty (50%) percent of the exterior of the residence be built of any material other than brick or stone. The principal exterior of any two (2) story residence shall be at least fifty (50%) percent brick or stone and fifty (50%) percent may be of frame or other materials which will blend together with the brick or stone to be used. This restriction is intended to encourage the use of masonry construction on the principal exterior of residences, but may be modified to allow the use of other materials to blend with the environment to eliminate repetition of design. Any deviation from the above must be approved, in advance, and in writing, by the Developer.

b) Roofs are to be of wood shingles, wood shakes, clay, tile or asphalt composition roofing which is the color of weathered wood. Residence roofs shall have a minimum pitch of 9/12.

c) All fences must be wood, PVC or iron brick and may not exceed six (6) feet in height. All fences must commence at a point not less than five (5) feet behind the front corner(s) of the interior dwelling portion of the house (not garage area), and extend towards the back of the lot. The intent of this Section 5. (c) is that no portion of the front yard shall be fenced. On any corner lot the fence on the side of the house must be a minimum of ten (10) feet away from the curb. All fences mentioned in this Section 5. (c) shall be constructed on or inside platted property lines. All fences along the golf course can be no taller than 4 feet from the back of the house extended to the end of the lot shall be see through, any solid fence such as brick must be only 3 feet high.

d) Foundation construction shall be conventional footing and stem.

Section 6. Plans and Specifications. The complete set of plans, materials, size, use of structure, plot plan, and specifications shall be submitted for written approval in advance of construction.

Section 7. Fencing. All fencing of the following types other than those referred in Section 5. (c) above must be approved in writing in advance of its installation:

- a) Association fence;
- b) Public fence;
- c) Any other fence which could extend beyond the front of any building structure or be taller than the height restriction described in Section 5. (c);
- d) Adjoining fences.
- e) Any fence on, adjoining, or running within five feet of the SURREY HILLS ADDITION NUMBER 13 platted boundaries.

Section 8. Construction Period. Upon commencement of the excavation for construction of any Lot or Lots in this plat, the work must be continuous, weather permitting, until the house, etc. is complete. No delay of construction within a period of twelve (12) months will be permitted, unless further extension for the completion of said house, etc. is given in writing. If no such consent is given, the Developer or its designee may, but shall not be obligated to, complete such construction. No temporary out building, temporary home or other temporary structures shall be placed or erected upon any lot unless approved in writing.

Section 9. Set-Back of Building Structures from Streets. No building structure or part thereof, except as hereinafter provided, shall be erected or maintained on any of the lots nearer to the front street or the side street than the front building limit line or the side building limit line of the aforementioned lots, as shown on said plat.

Section 10. Free Space (Side Set-Back). No part of any building structure on the lots shall be erected nearer than five (5) feet to the side property line except that cornices, spouting, chimneys and ornamental projections may extend two (2) feet nearer said side property line. Any other deviations of side set-backs must have prior written approval.

Section 11. Parking, Storage and Easements.

a) No parking and/or storage of trailers, boats and/or other vehicles which are not normally used as everyday transportation will be allowed on streets or lots except where adequate screening has been previously provided which the Developer has given his written approval thereto.

b) No commercial vehicles (excepting private passenger type vehicles tagged as commercial, i.e. a Suburban or other Sport Utility vehicle, but not trucks), construction equipment, or like equipment or mobile or stationary trailers of any kind shall be permitted on or near any lot of the subdivision unless kept in a garage completely enclosed. Vehicles used during the home construction phase of this subdivision may be excepted.

c) No overnight parking of any trailer, boat, camper or recreational vehicle (RV) is permitted except when it is completely concealed from the view from neighboring lots, roads, or streets.

d) Playground equipment may be kept on the premises provided it is in an area totally concealed from the street or streets.

e) No temporary or permanent parking of automobiles or other vehicles is permitted in the yard of any lot. Nor may any inoperable automobile or other inoperable vehicle be repaired, parked, or stored on any lot, driveway or street for more than five consecutive calendar days, unless done in an area totally concealed from any street or streets.

BOOK PAGE

2614 044

f) No detached building shall be allowed without written permission from developer.

g) After the completion of the principle residence, no building material of any kind or character or construction tools or equipment may be stored on any lot unless totally concealed from any street.

h) No trash, ashes, vegetation, or other refuse may be thrown or dumped on any lot or vacant lot in the addition. Each owner of a vacant lot is required to keep said lot in presentable condition or the Homeowners Association, after issuance of proper notice, may mow said lot, trim trees, remove trash refuse and levy a lien on said lot for the cost involved.

i) All clotheslines, garbage cans, woodpiles, storage piles, trailers, boats and other water vehicles of all types, inoperative vehicles, and equipment, except air conditioning units shall be walled in. No window air conditioning unit may be visible from any street or lot.

j) The Developer reserves the right to locate, construct, erect and maintain, or cause to be located, constructed, erected and maintained, in, on, and under the areas indicated on the plat as easements, sewer and other pipelines, conduits, poles and wires, or any other method of conduction for performing any quasi-public utility or function above or beneath the surface of the ground, with the right of access at any time to the same for the purpose of repair and maintenance.

k) No leaching cesspool or septic tank shall be constructed and/or used on any lot in this addition.

l) No owner of any lot or lots in this addition shall demand or require the furnishing of electric service through or from overhead wire facilities so long as electric service is available from an underground distribution system and the owner of each lot shall provide the required facilities to take and receive electric service to any improvements erected thereon by means of underground service conductors, installed, owned and maintained in accordance with plans and specifications furnished by the electric service supplier, leading from the source of supply in the utility reserve to such improvements.

Section 12. Signs, Billboards and Miscellaneous Structures.

a) No signs or billboards will be permitted upon this property except those advertising the sale of such property, provided that such signs do not exceed six (6) square feet in area, or those for which written approval has been obtained in advance. Rental signs will not be allowed while house is under construction or before final sale. Houses will not be advertised for rent at any time prior to sale.

BOOK PAGE
2614 45

b) No miscellaneous structures are allowed on the property without prior written approval. These miscellaneous structures include, but are not limited to, outbuildings (building structures not attached or forming a part of the principal living structure), storage tanks, tool sheds, kennels, pool houses, pergolas, greenhouses, wind powered generators and the concomitant towers, satellite receivers, radio or television towers, antennae or aerials or any other temporary structure, etc. This is not intended to prohibit outbuildings, etc., but only to control the use thereof for the protection of all owners. There is no exception for television antennas that do not exceed six (6) feet in height, until such time as cable television is available. After construction has been completed on the residence, the herein-described structures are not permitted unless totally concealed from the street.

c) No solar panels or other solar energy devices shall be allowed to extend more than two (2) feet in height from the top of the house. This provision is not intended to prohibit solar panels or solar energy devices but merely to limit the design thereof.

Section 13. General.

a) No tank for storage of oil or other fluid may be maintained above the ground on any of these lots.

b) No detached structure or building for purely ornamental use is permitted without prior written consent.

c) The keeping or housing of poultry, cattle, horses, or other livestock, of any kind or character is prohibited on any lot.

d) No garage or outbuilding on any lot shall be used as a residence or living quarters.

e) No house or outbuilding shall be moved to any lot from any other locality, without prior written consent. No building or other structure shall be constructed or maintained upon any lot, which would in any way impede natural drainage without prior written consent. No grading, scraping, excavation or other rearranging or puncturing of the surface of any lot shall be commenced which will or may tend to interfere with, encroach upon, or alter, disturb or damage any surface or subsurface utility line, wire or easement, or which will or may tend to disturb the minimum or maximum subsurface depth requirement of any utility line, pipe, wire or easement.

f) No drilling or puncturing of the surface for oil, gas or other minerals or hydrocarbons or water or combination thereof shall be permitted without prior written consent.

g) All small drainage channels, emergency overflow and other swales which are important to abutting properties but are not a part of the drainage system maintained by public authority or utility company, shall be the property owner's responsibility; and it

BOOK PAGE

2614 046

shall be the responsibility of the owner to (a) keep the easements, channels and swales free of any structure, planting or other material which may change the direction of flow or obstruct or retard the flow of water in the channels or swales, whether they be in easements or contained on the individual property owner's lot, and (b) the property owner shall provide continuous maintenance of the improvements in the easements, or of the channels or swales; except for the improvements for which a public authority, utility company or property owner's maintenance association is responsible.

h) No Lot shall be physically split or subdivided into two or more parcels by any means. For the purpose of the preceding sentence, "any means" includes but is not limited to deeds, mortgages or liens, mortgage or lien foreclosures, partition suits or any other means whatsoever.

i) All lot owners are required to become members of the SURREY HILLS ADDITION NUMBER 13 Homeowners Association, and abide by its' rules, regulations, and by-laws.

j) The Developer shall be the sole grantor of all written approvals or consents required in these covenants, until such time as Developer assigns in writing to the Homeowner's Association said right to issue written approvals or consent.

Section 14. Right to Enforce. The restrictions herein set forth shall run with the land and bind the present owners, its successors and assigns, and all parties claiming by, through, or under them, shall be taken to hold, agree and covenant with the owners of said Lots, their successors and assigns, and with each of them to conform to and observe said restrictions as to the use of said lots and construction of improvements thereon but no restriction herein set forth shall be personally binding on any corporation, person or persons, except in respect to breaches committed during his, its or their ownership of title to said land, and the owner or owners of any of the above shall have the right to sue for and obtain an injunction, prohibitive or mandatory, to prevent the breach of or to enforce the observance of the restrictions above set forth in addition to the ordinary legal action for damages; and failure of companies or owner or owners of any other lot or lots shown in this plat to enforce any of the restrictions herein set forth at the time of its violation shall in no event be deemed a waiver of the right to do so thereafter.

Such premises shall be subject to any and all right and privileges which the City of Oklahoma City or the County of Canadian may have acquired through dedication or the filing or recording of maps or plats of such premises, as authorized by law, and provided further, that no covenants, conditions, reservations, or restrictions, or acts performed shall be in conflict with any state, county or city zoning, ordinance or law.

NOW THEREFORE, Declarant and Owner hereby create the SURREY HILLS ADDITION NUMBER 13 HOMEOWNERS ASSOCIATION, and declare that all of the property described below shall be subject to the following Specific Provisions, Membership and Voting Rights, Covenant for Assessments, and General Provisions of said Association.

BOOK PAGE

2614 047

SURREY HILLS ADDITION NUMBER 13 HOMEOWNERS ASSOCIATION

SPECIFIC PROVISIONS

Section 1. THE ASSOCIATION. The Association is a non-profit Oklahoma corporation charged with the duties and invested with the powers prescribed by law and set forth in the Articles, By-Laws, and this Declaration. Neither the Articles nor the By-Laws shall, for any reason, be amended or otherwise changed or interpreted so as to be inconsistent with this Declaration. The Association, by reference, shall extend to and encompass by membership; all land contained within SURREY HILLS ADDITION NUMBER 13, in Canadian County, Oklahoma.

Section 2. BOARD OF DIRECTORS. The Association shall have a Board of Directors, as provided in this Declaration. Any action taken pursuant to the rights, powers, and duties granted to the Association by the Declaration, Articles, By-Laws, SURREY HILLS ADDITION NUMBER 13 Rules and Architectural Rules may be taken by the Association only upon the vote of its board. The affairs of the Association shall be conducted by, and the Association shall act through, its Board and such officers as the Board may elect or appoint, in accordance with the Declaration, the Articles, and the By-Laws, as the same may be amended from time to time. The Association may act only as determined by a majority vote of the Board, except where a vote of more than a majority of the Board is specifically required in this Declaration, the Articles or the By-Laws.

Section 3. POWERS AND DUTIES OF THE ASSOCIATION. The Association shall have such rights, powers, and duties as set forth in this Declaration, the Articles and By-Laws, as same may be amended from time to time, which shall include, but not be limited to, the following:

a) PROPERTY INSURANCE. The Association may keep any Improvements in the Commons insured against loss or damage from such hazards and with such policy limits as it may deem desirable. The Association may also insure any other property, whether real or personal, owned by the Association, against loss or damage from such hazards, as the Association may deem desirable, with the Association as the owner and beneficiary of such insurance. Premiums for all insurance carried by the Association shall be common expense included in the assessments made by the Association. Insurance proceeds shall be used by the Association for the repair or replacement of the property on which the insurance was carried or otherwise utilized as determined by the Association.

b) LIABILITY INSURANCE. The Association shall have the power to obtain comprehensive public liability insurance, in such limits as it shall deem desirable, and workmen's compensation insurance and other liability insurance as it may deem desirable. Insureds may include the Association, the Owners, the Board, the Declarant and managing agents (if any). The premiums for liability insurance are common expenses included in the assessments made by the Association.

c) OTHER INSURANCE. The Board, at its option, may elect to cause the Association to obtain one or more blanket insurance policies or umbrella insurance policies, as to one or more of the types of insurance deemed advisable by the Board with such policy limits and insureds as may be determined by the Board. If such policy or policies are obtained, the premiums shall be common expenses paid from the assessments made by the Association.

Section 4. THE SURREY HILLS ADDITION NUMBER 13 RULES. The Association may, from time to time, adopt, amend, repeal, and enforce rules and regulations to be known as the SURREY HILLS ADDITION NUMBER 13 Rules. The SURREY HILLS ADDITION NUMBER 13 Rules may restrict and govern the use of any area by any Owner, or by an invitee of such Owner; provided, however, that the SURREY HILLS ADDITION NUMBER 13 Rules may not discriminate among Owners and shall not be inconsistent with this Declaration, the Articles, or By-Laws. A copy of the SURREY HILLS ADDITION NUMBER 13 Rules, as they may from time to time be adopted, amended, or repealed, shall be available to each Owner.

Section 5. ENFORCEMENT OF RULES. For each violation by an Owner or Owner's invitee of the provisions of this Declaration, the Articles, the By-Laws, the Architectural Rules, or the SURREY HILLS ADDITION NUMBER 13 Rules, the Board may, upon ten days' written notice, suspend an Owner's voting rights. In addition to the suspension provided herein, the Board may seek an injunction or other redress in a court of law. Any Owner against whom such injunction or redress is sought shall be liable for attorney's fees and costs incurred by the Board on behalf of the Association, and such amounts may be collected in the same manner as assessments as provided herein. Any suspension or injunctive action must be approved by the Board, and all decisions of the Board shall be final. The remedies provided in this paragraph are cumulative and may not be exercised simultaneously with, and in addition to, the remedies provided in this Declaration for collection of assessments.

Section 6. PERSONAL LIABILITY. No member of the Board, or of any Committee of the Association, or any officers of the Association, or the Manager, shall be personally liable to any Owner or to any other party, including the Association, for any damage, loss, or prejudice suffered or claimed on account of any act, omission, error, or negligence of the Association, the Board, the Officers, or any other representative or employee of the Association, or any other Committee, or any officer of the Association, provided that such person has, upon the basis of such information as may be possessed by him, acted in good faith, without willful misconduct.

MEMBERSHIP AND VOTING RIGHTS

Section 1. MEMBERSHIP. Every Owner of a Lot shall be a member of the Association. Every member of the Association agrees to uphold and abide by and under the Declaration of Covenants, Conditions, and Restrictions of SURREY HILLS ADDITION NUMBER 13.

BOOK PAGE
2614 049

Section 2. DIRECTORS. The Association shall have five directors. Declarant shall have the option to appoint two of the five directors at any annual meeting of the members held at a time when Declarant is Owner of one or more Lots. The remaining directors shall be elected by vote of all of the Owners, including the Declarant. If Declarant does not exercise its option to appoint two directors at a particular annual meeting of the members, it may, nonetheless, exercise such option at subsequent annual meetings of the members, provided Declarant is Owner of one or more Lots at the time of such subsequent annual meetings.

Section 3. VOTING. Owners shall vote only by Lot, and each Lot shall have one vote. Fractional votes shall not be allowed. In the event Owners of a Lot are unable to agree among themselves as to how the vote of that Lot shall be cast, they shall lose their right to cast the vote for such Lot on the matter in question. When any Owner casts a vote representing a certain Lot, it will thereafter be conclusively presumed for all purposes that he or they were acting with the authority and consent of all other Owners of the same Lot, unless the Owner or Owners are present and object at the time the vote is cast.

Section 4. ELECTION OF DIRECTORS. In any election of the members of the Board, one ballot shall be taken after nominations have been received. Each Lot shall have one vote. The three nominees receiving the highest number of votes shall be deemed elected to the Board. At such time as Declarant is no longer an Owner (or does not exercise its option to appoint two directors), the five nominees receiving the highest number of votes shall be deemed elected to the Board. Any tie votes shall be broken by lottery.

Section 5. RIGHTS OF MEMBERS. Each member shall have such other rights, duties, and obligations as set forth in the Articles, By-Laws, Architectural Rules, and SURREY HILLS ADDITION NUMBER 13 Rules as same may be amended from time to time.

Section 6. TRANSFERABILITY. The Association membership of an Owner shall be appurtenant to the Lot of said Owner. The rights and obligations of an Owner and membership in the Association shall not be assigned, transferred, pledged, conveyed, or alienated in any way except upon transfer of record of ownership to the Owner's Lot and then only to the transferee of ownership to such Lot, or by intestate succession, testamentary disposition, foreclosure of a mortgage of record, or such other legal process as is now in effect or as may hereafter be established under or pursuant to the laws of the State of Oklahoma. Any attempt to make a prohibited transfer shall be void. Any transfer of record of ownership to a Lot shall operate to transfer said membership to the new Owner thereof.

Section 7. POWER TO BORROW. The Association may borrow, for Association purposes, but borrowings in the excess of one thousand dollars (\$1,000) of aggregate Association debt shall require the prior approval of at least two-thirds (2/3rds) of the votes of the Lots. No Owner shall be required to become personally obligated on

BOOK PAGE
2614 050

debts of the Association to third parties, unless they do so voluntarily. No debt financing may extend over a period of more than five years. The Association may not mortgage its real estate or Improvements, but may pledge its tangible personal property to secure its debts.

COVENANT FOR ASSESSMENTS

Section 1. CREATION OF LIEN AND PERSONAL OBLIGATION OF ASSESSMENTS. Each purchaser of any Lot by acceptance of a deed therefore, whether or not it shall be so expressed in such deed, is deemed to covenant and agree to pay to the Association such assessments as may become applicable to their Lots, as provided below. There is hereby created in favor of the Association the right to claim a lien, with power of sale, on each and every Lot within SURREY HILLS ADDITION NUMBER 13 to secure payment to the Association of any and all assessments levied against such Lot as provided herein. Each such assessment shall also be the personal obligation of the Owner of such Lot at the time when the assessment was levied against such Lot. The personal obligation for delinquent assessments shall not pass to successor Owners unless expressly assumed by them, but shall remain a lien on such Lot (except as provided in Section 12, below) and the personal obligation of the Owner who was Owner at the time the assessment was made.

Section 2. PURPOSE OF ASSESSMENTS. The assessments levied by the Association shall be used exclusively to promote the recreation, health, safety, and welfare of the residents in the SURREY HILLS ADDITION NUMBER 13, for the maintenance and improvement of the Commons, and for maintaining the overall aesthetic beauty of the SURREY HILLS ADDITION NUMBER 13, and to cover the cost of the services and materials incidental thereto and incidental to the operation of the Association, including the establishment of reserves for repair and replacement of capital items.

Section 3. SURREY HILLS ADDITION NUMBER 13 AMOUNT OF REGULAR ASSESSMENT. Regular assessments shall be made on an annual basis, and shall be in an equal amount for each and every Lot subject assessment. The maximum regular assessment for the calendar year, 2002, shall be one hundred twenty five dollars (\$125) per Lot. For calendar year 2003, the maximum regular assessment per Lot shall be not in excess of twenty percent (20%) above the maximum regular assessment permissible for the pervious year. For calendar year 2002, and after, the Board may set the regular assessment in any amount per Lot not in excess of the maximum regular assessment for the year for which the assessment is made. The regular assessment per Lot may be set in excess of the maximum only if first recommended by the Board and approved by the votes of two-thirds (2/3rds) of all Lots subject to regular assessments.

Section 4. REGULAR ASSESSMENT OBLIGATION. Lots and the Owners thereof (except for the Declarant and Lots owned by the Declarant) shall be obligated for any regular assessment per Lot made by the Association.

Section 5. SPECIAL ASSESSMENTS. Special assessments are applicable only to all Owners of Improved Lots, and must first be recommended by the Board and then approved by a majority of the votes of all Improved Lots; provided, however, no special assessment may be voted which shall require the Owner of an Improved Lot to pay total special assessments in excess of an amount equal to the maximum regular assessment applicable to such year, unless approved by at least two-thirds (2/3rds) of the votes of all Improved Lots. Special assessments shall be applicable to not more than three calendar years after the date of assessment. Special assessments shall be only for Association purposes, including, but not limited to, defraying the cost of any construction, reconstruction, repair, or replacement of items in or a part of the Commons, and the establishment of reserves for such costs.

Section 6. DATE OF COMMENCEMENT OF ASSESSMENTS; DUE DATES. The regular assessment period shall be the calendar year. The regular assessment shall be established at least ten (10) days in advance of each regular assessment period. Written notice of the regular assessment and each special assessment shall be sent to every Owner subject thereto. The due date (or dates, if made payable in installments) shall be established by the Board. The Association shall, upon demand, and for reasonable charge, furnish a certificate signed by an officer of the Association setting forth whether the assessments on a specified Lot have been paid.

Section 7. EFFECT OF NON-PAYMENT OF ASSESSMENTS; REMEDIES OF THE ASSOCIATION. Each Owner of any Lot shall be deemed to covenant and agree to the enforcement of the Assessments in the manner herein specified. If any assessment, or installment thereof, is not paid by the due date specified by the Board, the Owner or Owners of the Lot for which the delinquent assessment or installment is unpaid shall lose the right to cast a vote of that Lot in the Association until all amounts due are paid in full. The Association may employ an attorney or attorneys for collection of any delinquent assessment or installment thereof, whether by suit or otherwise, or to enforce compliance with or for specific performance of the terms and conditions of this Declaration, the Articles, By-Laws, Architectural Rules or SURREY HILLS ADDITION NUMBER 12 Rules. In addition to any amounts due or any relief for remedy obtained by the Association against an Owner, such Owner agrees to pay the Association its reasonable attorney's fees, plus interest and costs thereby incurred. Any interest provided in this Declaration shall be charged at an annual rate equal to the National Bank of Commerce and Trust Company of Oklahoma City, Oklahoma, prime rate, plus three percent (3%), and shall vary with any changes in said prime rate during the period for which interest is computed. In the event an assessment or installment thereof is not paid when due, and thus becomes a delinquent obligation, or in the event an Owner fails to perform or comply with any other obligation of this Declaration, the Articles, By-Laws, Architectural Rules or SURREY HILLS ADDITION NUMBER 13 Rules, then (in addition to any other remedies herein or by law or by equity provided) the Association may enforce each such obligation by either or both of the following procedures:

a) ENFORCEMENT BY SUIT. The Board may cause a suit to be commenced and maintained in the name of the Association against an Owner to collect such

BOOK PAGE
2614 052

delinquent assessments; to cause a temporary and/or permanent injunction or mandatory injunction to issue for compliance with or perform of said obligation by an Owner and/or his invitees; and to seek damages against an Owner or his invitee for violation of said obligation. Any judgment rendered in favor of the Association in any such action shall include (but not necessarily be limited to) the amount of any delinquency, together with interest thereon from the date of the delinquency at the rate provided above, court costs, and reasonable attorneys' fees in such amount as the court may adjudge against the Owner.

b) ENFORCEMENT BY LIEN. The Association may file of record a lien in favor of the Association, against any Lot with a delinquent assessment. Such a lien shall be executed and acknowledged by an officer of the Association, and shall contain substantially the following information:

- 1) The name of the Owner of the Lot with the delinquent assessment;
- 2) The legal description and street address of the Lot against which lien is filed.
- 3) The total amount claimed to be due and owing for the amount of the delinquency, interest thereon, court costs, and reasonable attorneys' fees, all of which constitutes the amount of the lien;
- 4) A recital to the effect that the lien is filed by the Association pursuant to the Declaration. Upon recordation of a duly executed original or copy of such lien, then the lien shall immediately attach and become effective in favor of the Association as a lien upon the Lot against which such assessment was levied, and shall have priority over any claim of homestead or other exemption and over all liens, mortgages, Deeds of Trust, or claims or encumbrances created subsequent to the recordation of the lien provided hereby, except only tax liens for real property taxes on any Lot, and assessments on any Lot in favor of any municipal or governmental assessing unit. Any such lien may be foreclosed by appropriate action in court or in the manner provided by law for the foreclosure of a realty mortgage or trust deed as set forth by the laws of the State of Oklahoma, as the same may be changed or amended. The lien provided for herein shall be in favor of the Association and shall be for the benefit of the Association. The Association shall have the power to bid in at any foreclosure sale and to purchase, acquire, hold, lease, mortgage, and convey any Lot. Each Owner, by Becoming an Owner of a Lot in SURREY HILLS ADDITION NUMBER 13, hereby expressly waives any objection to the enforcement and foreclosure of this lien substantially in the manner provided herein, or in any other manner provided by law.

Section 8. PRIORITY OF LIEN. The sale or transfer of any Lot pursuant to the foreclosure of any prior lien shall extinguish the lien of such assessments as to payments, which became due prior to such sale or transfer. No sale or transfer shall relieve such Lot from Liability for any assessments thereafter becoming due or from the lien thereof, nor shall the Owner or Owners prior to foreclosure sale or transfer be

BOOK PAGE

2614 053

relieved of his or their personal liability for the assessments unpaid prior to such sale or transfer. Any other sale or transfer of any Lot shall not affect the assessment lien.

IMPROVEMENTS BY DECLARANT

Section 1. IMPROVEMENTS. Declarant shall, at its expense, for the benefit of the Subdivision Plat and Homeowners Association, complete improvements, which include an entryway fence, a lighted subdivision entry identification sign, and professional landscaping. These improvements shall constitute the "Common Area", or the "Commons". Declarant makes no warranties (implied or otherwise) regarding any improvements in SURREY HILLS ADDITION NUMBER 13 Commons, but assigns the Association all warranties (if any) made by third parties with respect to said improvements.

Section 2. ADDITIONAL IMPROVEMENTS. Though Declarant has no obligation for additional improvements, Declarant or any other party may, with the consent of the Board and the prior written approval of the Homeowner's Association, build or construct additional improvements, which shall become a part of SURREY HILLS ADDITION NUMBER 13 Commons and be for the benefit of all Owners.

MAINTENANCE BY ASSOCIATION. The improvements and greenbelt constituting the Commons shall be maintained and repaired by the Homeowners Association. The Association may, at any time, as to any part of any Common Area:

a) Repair, maintain, reconstruct, replace, refinish or complete any Improvement or portion thereof upon any such area in accordance with the last plans thereof approved by the Homeowner's Association; the original plans for the Improvement; or, if neither of the foregoing is applicable and if such Improvement was in existence prior to this Declaration, then in accordance with the original design, finish, or standard of construction of such Improvement as same existed;

b) Construct, reconstruct, repair, replace, maintain, resurface or refinish any road improvement or surface upon any portion of the Commons, whether used as a road, street, walk, driveway, parking area, footpath or trail;

c) Maintain, remove, replace or treat injured and diseased trees or other vegetation in any common area, and plant trees shrubs, and ground cover to the extent that the Association deems desirable for the conservation of water and soil or for aesthetic purposes;

d) Place and maintain upon any such area such signs as the Association may deem appropriate for the proper identification, use, and regulation thereof; and,

e) Do all such other and further acts which the Association deems necessary to maintain, preserve and protect any common area and the beauty thereof, in accordance with the general purposes specified in this Declaration. The Association shall be the sole judge as to the appropriate maintenance, preservation and protection of all grounds within any common area.

BOOK PAGE

2614 054

DAMAGE OR DESTRUCTION OF THE COMMONS BY OWNERS. In the event any part of the Commons is damaged or destroyed by an Owner or any of an Owner's invitees, such Owner does hereby authorize the Association to repair said damaged area, and the Association shall so repair said damaged area in a good workmanlike manner in conformance with the original plans and specification of the area involved, or as the area may have been modified or altered subsequently by the Association, in the discretion of the Association. The amount necessary for such repairs shall be paid by such Owner, upon demand, to the Association, and the Association may enforce collection of same in the same manner as provided elsewhere in this Declaration for collection and enforcement of assessments.

USE BY MOTOR VEHICLES. No motor vehicle of any description, other than vehicles used in maintenance of the Commons, shall be allowed on the unpaved portions of the Commons, except in parking areas (if any) designated in the SURREY HILLS ADDITION NUMBER 13 Rules, or when specifically authorized by the Board. The Board's right to control the use of any hard-surfaced portion of the Commons shall include but not be limited to, establishing speed limits and parking rules.

REGULATION. The Association shall have the exclusive right to make, promulgate, supplement, amend, change, or revoke the SURREY HILLS ADDITION NUMBER 13 Rules pertaining to the use and operation of the Commons and all other property within SURREY HILLS ADDITION NUMBER 13. All owners shall abide by the SURREY HILLS ADDITION NUMBER 13 Rules and shall be responsible for all acts of the Owner's invitees.

UNIFORM MAINTENANCE. Declarant, and each Owner of any Lot in SURREY HILLS ADDITION NUMBER 13, and the Association, hereby covenant each with the other that any maintenance provided by the Association for the Commons, and the Improvements located thereon, shall be in a substantially uniform manner and to uniform standards consistent with the intent of this Declaration. Such maintenance shall be performed by the Association.

IMPROVEMENTS. No Improvement shall be placed or constructed upon or added to the Commons except with the prior written approval of the Homeowner's Association and the Board, except as otherwise specifically provided herein.

GENERAL PROVISIONS

Section 1. **ENFORCEMENT.** Any Owner, as well as the Association, shall have the right to enforce by any proceeding at law or in equity all restrictions, conditions, covenants, reservations, liens, charges, and rules now or hereafter imposed by the provisions of this Declaration. Failure by any Owner or the Association to enforce any such restriction, condition, covenant, reservation, lien, charge, or rule now or hereafter contained in the Declaration shall in no event be deemed a waiver of the right to do so thereafter.

Section 2. SEVERABILITY. Every term and provision of this Declaration, and of the Articles, By-Laws, Architectural Rules, and SURREY HILLS ADDITION NUMBER 13 Rules referenced herein is intended to be severable. If any such term or provision is illegal or invalid for any reason whatsoever, such illegality or invalidity shall not affect the legality or validity of any other of such terms and provisions.

Section 3. AMENDMENT. The covenants and restrictions of this Declaration shall run with and bind the Property and each Owner hereof and inure to the benefit of each Owner and the Association from and after the date this Declaration is recorded. All the Owners of at least ninety- percent (90%) of the Lots may amend this Declaration at any time. Any such amendment to the Declaration must be recorded.

Section 4. VIOLATIONS AND NUISANCE. Every act or omission whereby any provision of this Declaration is violated in whole or in part is hereby declared to be a nuisance and may be enjoined or abated, whether or not the relief sought is for negative or affirmative action, by the Association or any Owner or Owners of Lots within SURREY HILLS ADDITION NUMBER 13. However, any other provisions to the contrary notwithstanding, only the Association, the Board, or the duly authorized agents of any of them may enforce by self-help any of the provisions of this Declaration.

Section 5. VIOLATION OF LAW. Any violation of any state, municipal, or local law, ordinance or regulation, pertaining to the ownership, occupation, or use of any property within SURREY HILLS ADDITION NUMBER 13 is hereby declared to be a violation of the Declaration and subject to any or all of the enforcement procedures set forth in said Declaration.

Section 6. REMEDIES CUMULATIVE. Each remedy provided by this Declaration is cumulative and not exclusive.

Section 7. DELIVERY OF NOTICES AND DOCUMENTS. Any written notice or other documents relating to or required by this creation of the SURREY HILLS ADDITION NUMBER 13 HOMEOWNERS ASSOCIATION, may be delivered either personally or by mail. If by mail, it shall be deemed to have been delivered forty-eight (48) hours after a copy of the same has been deposited in the Certified United States Mail, postage prepaid, addressed as follows:

If to the Association: c/o the registered agent of SURREY HILLS ADDITION NUMBER 13 Homeowners Association, Inc., an Oklahoma Corporation.

If to an Owner: To the address last furnished by an Owner to the Association

Provided, however, that any such address may be changed at any time by the party concerned by recording a written notice of change of address and delivering a copy

thereof to the registered agent of the Association. Each Owner of a Lot shall file the correct mailing address of such Owner with the registered agent of the Association, and shall promptly notify the Association in writing of any subsequent change of address. If no address has been furnished to the Association by an Owner, notice may be given an Owner by posting written notice on the Owner's Lot.

Section 8. RIGHT OF DECLARANT TO ASSIGN. The Declarant, by an appropriate instrument or instruments, may assign or convey to any person, persons or entity any or all of the rights, reservations, easements, and privileges or any one or more of them at any time or times in the same way and manner as provided for in Section 7 of this instrument.

Section 9. THE DECLARATION. By becoming an Owner of a lot, each Owner for himself, or itself, his heirs, personal representatives, successors, transferees, and assigns, becomes bound, accepts and agrees to all of the rights, powers, easements, provisions, restrictions, covenants, conditions, rules, and regulations now or hereafter imposed and granted by this Declaration and any amendments thereof. In addition, each such Owner by so doing, thereby acknowledges that this Declaration sets forth a general plan for the improvement and development of SURREY HILLS ADDITION NUMBER 13 and hereby evidences his interest that all rights, powers, easements, provisions, restrictions, conditions, covenants, rules, and regulations contained herein shall run with the land and be binding on all subsequent and future Owners, grantees, purchasers, assignees, successors and transferees thereof. Furthermore, each such person fully understands and acknowledges that this Declaration shall be mutually beneficial, prohibitive and enforceable by the various future owners of Lots in SURREY HILLS ADDITION NUMBER 13.


Section 10. ENUMERATION OF SPECIFICS. As used in this Declaration, the enumeration of items within a class shall not be deemed to limit the intended expression to those items only, but shall be broadly interpreted to effect the overall intent of this Declaration so that such expression shall include all things which might reasonably fall within such class of items so enumerated and similar or closely related classes, so long as such interpretation is beneficial to and in the furtherance of the purposes of this Declaration.


Section 11. DESCRIPTIVE HEADINGS. Captions and headings contained in this Declaration are for convenience and reference purposes only, and are in no way intended to describe, interpret, define or limit the scope, extent or intent of this Declaration or of any provision hereof.

Section 12. OKLAHOMA LAW. The interpretation and enforcement of this Declaration shall be governed by the laws of the State of Oklahoma.

BOOK PAGE
2614 057

IN WITNESS WHEREOF, the undersigned, being the Declarant, Owner, and Developer herein, have hereunto set their hands this 26th day of August 2002.


SURREY, LLC
By: Joe R. Love, Manager



SURREY, LLC.
By: Claud Cypert a/k/a Claud A. Cypert
Manager

STATE OF OKLAHOMA
COUNTY OF ~~OKLAHOMA~~ ^{CANADIAN}


Before me, the undersigned, a Notary Public, in and for the said County and State, on this 26th day of August, 2002, personally appeared Joe R. Love and Claud Cypert, ^{a/k/a} Claud A. Cypert, known to be the identical persons who executed the foregoing instrument, and acknowledged that they executed the same as their free voluntary act and deed, ^{as} Managers of SURREY, LLC on behalf of said limited liability company.

Signed this 26th day of August 2002.


Catherine M. Bilberry
Notary Public



My Commission expires: 6/28/2004
Commission No. 00010869



Doc # 2002023411
Bk 2614
Pg 41-57
DATE 09/10/02 15:35:04
Filing Fee \$45.00
Documentary Tax \$0.00
State of Oklahoma
County of CANADIAN
CANADIAN County Clerk
MARK MISHOE

Canadian County Clerk's Office

Phyllis Blair



Doc Type: R
 Doc Year: 2007
 Doc Number: 9439

Book Type: RB
 Book Number: 3317
 Page Number: 883-904

Filed: 04-23-2007 02:50:22 PM
 Inst Type: Restrictions (Declaration of)

22
LA

Receipt To:

Warranty Title & Abstract
 108 N Rock Island Ave
 El Reno, OK 73036

Charges	Receipt # R93362 -- 04-23-2007 02:38:38 PM	Payments
Preservation Fee	\$ 5.00	Receipt (R 93379)
Filing Fee (Fairways At Surrey Hills)	\$ 50.00	\$ 55.00
Item Total	\$ 55.00	Payment Total
		\$ 55.00
		Balance Due
		\$ 0.00